

# Zoning Map of the City of Ranson





**RANSON**  
*West Virginia*



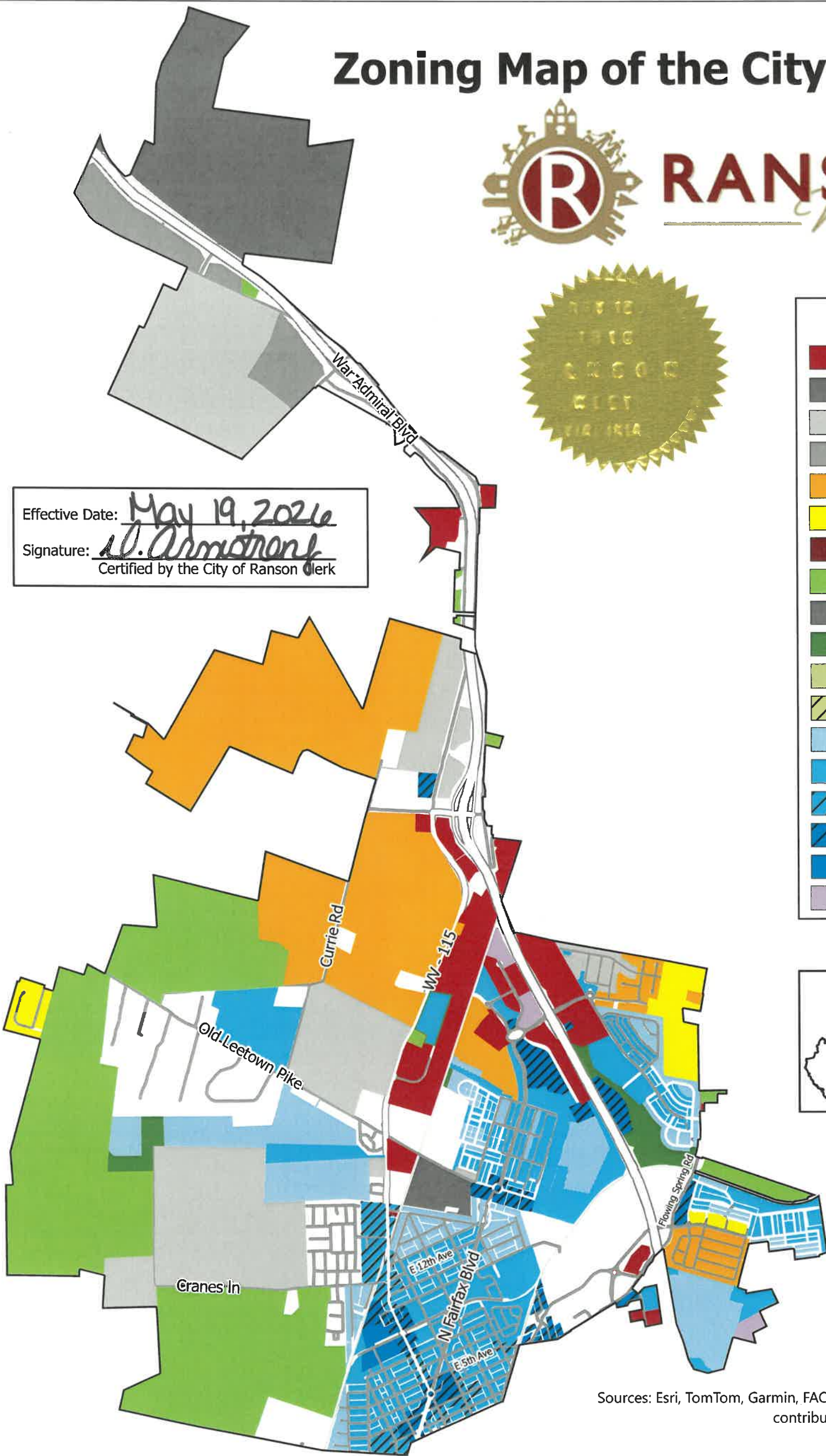
## LEGEND

- HC - Highway Commercial
- I - Industrial
- MUX - Mixed Use Retired
- NCX - Neighborhood Center Mix - Retired
- R-6 - R-6 Residential
- R-7 - R-7 Residential
- RC - Racetrack Commercial
- RR - Rural Reserve
- SD - Special District
- T1 - Natural
- T2 - Rural
- T2O - Rural Open
- T3 - Sub-Urban
- T4 - General Neighborhood
- T4O - General Neighborhood Open
- T5 - Town Center
- T5L - Town Center Limited
- UCX - Urban Commercial - Retired

## Location Maps



Effective Date: May 19, 2026  
Signature: [Handwritten Signature]  
Certified by the City of Ranson Clerk



Sources: Esri, TomTom, Garmin, FAO, NOAA, USGS, © OpenStreetMap contributors, and the GIS User Community